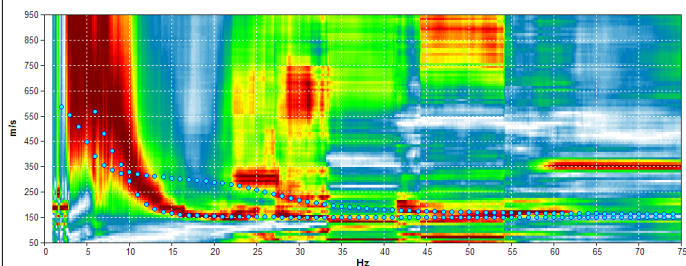
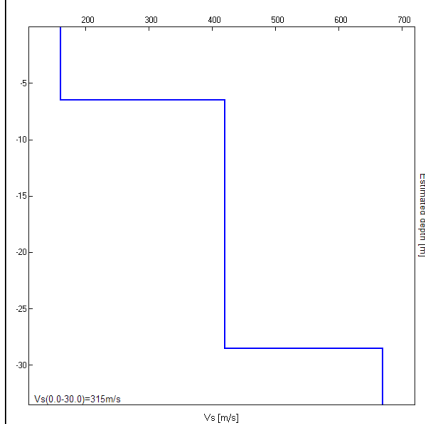


Misura in array di tipo Re.Mi.

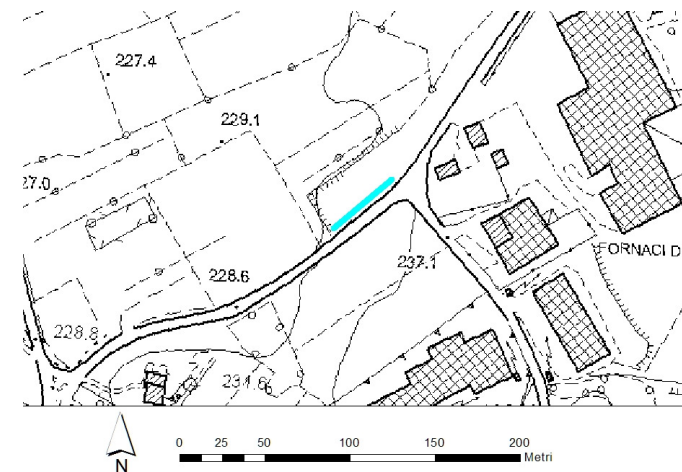
Progressivo	A22
Latitudine WGS84 - 33N (inizio stesa) [°]	5097036
Longitudine WGS84 - 33N (inizio stesa) [°]	286961
Latitudine WGS84 - 33N (fine stesa) [°]	5097065
Longitudine WGS84 - 33N (fine stesa) [°]	286995
Quota p.c. s.l.m. [m]	230
Anno di misura	2015



Modelled rayleigh wave phase velocity



Profilo Vs



Ubicazione