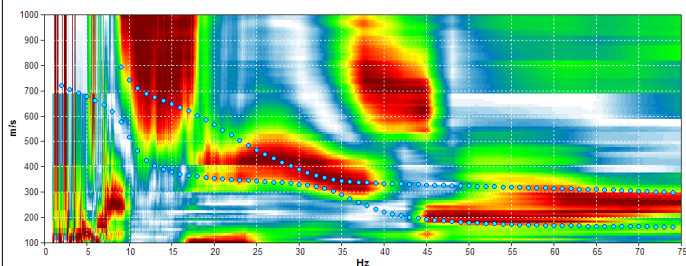
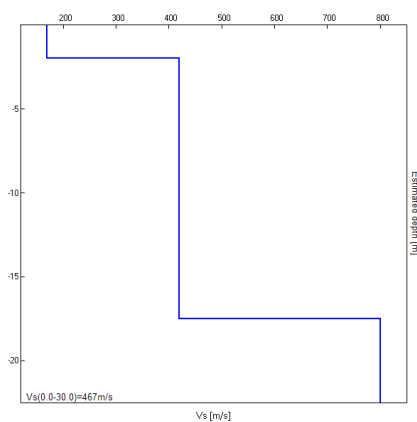


Misura in array di tipo Re.Mi.

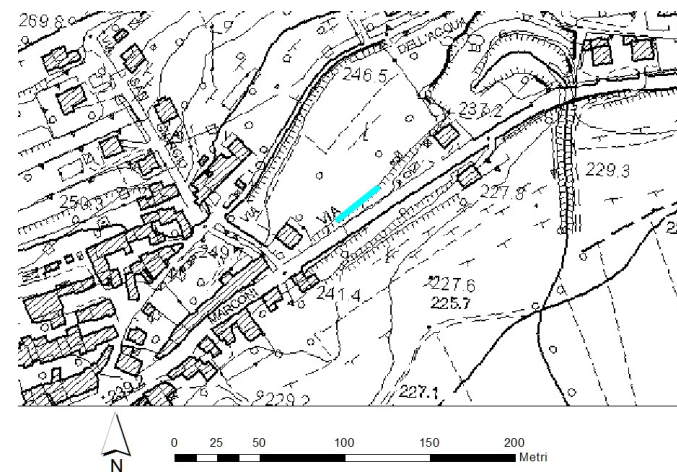
Progressivo	A20
Latitudine WGS84 - 33N (inizio stesa) [°]	5096465
Longitudine WGS84 - 33N (inizio stesa) [°]	284742
Latitudine WGS84 - 33N (fine stesa) [°]	5096446
Longitudine WGS84 - 33N (fine stesa) [°]	284718
Quota p.c. s.l.m. [m]	240
Anno di misura	2015



Modelled rayleigh wave phase velocity



Profilo Vs



Ubicazione