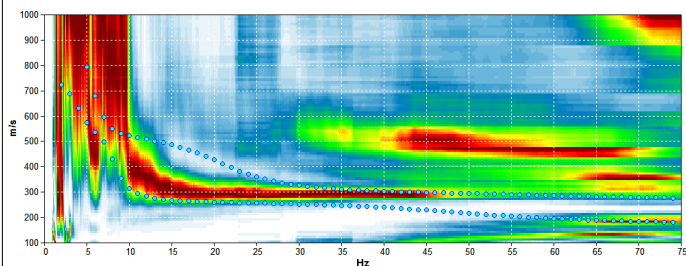
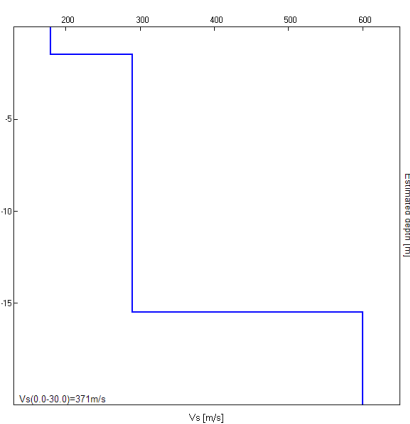


Misura in array di tipo Re.Mi.

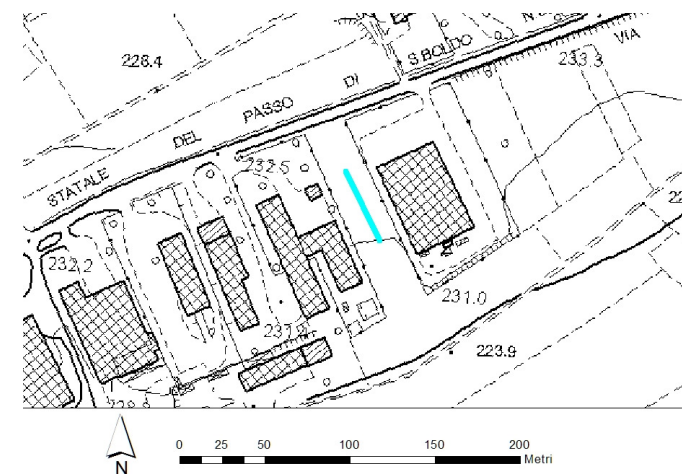
| | |
|--|---------|
| Progressivo | A15 |
| Latitudine WGS84 - 33N (inizio stesa) [°] | 5095789 |
| Longitudine WGS84 - 33N (inizio stesa) [°] | 283419 |
| Latitudine WGS84 - 33N (fine stesa) [°] | 5095749 |
| Longitudine WGS84 - 33N (fine stesa) [°] | 283438 |
| Quota p.c. s.l.m. [m] | 230 |
| Anno di misura | 2015 |



Modelled rayleigh wave phase velocity



Profilo Vs



Ubicazione